



Geometric Verification  
DMC III 27542



Camera Geometric Verification Certificate  
No: DMC III 27542



For

**Peregrine Aerial Survey**  
#201 2555 Townline Road  
Abbotsford, British Columbia V2T 6E1

Canada

DMC III 27542 Geometric  
Verification

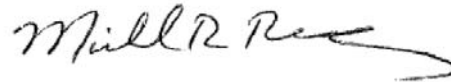
Camera: DMC III 27542  
Manufacturer: Leica Geosystems Technologies, D-73430 Aalen, Germany  
Reference: PAN  
Serial Number: 00128301 (PAN Head)  
Date of Calibration: 20 June 2017  
Date of Report: 19 March 2024  
Number of Pages: 5

---

This camera system is certified by Leica Geosystems Technologies and is fully functional within its specifications and tolerances.

Date of Calibration: 20 June 2017

Date of Certification: 19 March 2024



Dipl.Ing. Christian Müller, Product Manager

Michael Reading, Customer Support Consultant


---

## Camera Serial Numbers and Burn-In flight

Camera Head	Serial Number	Calib. Date
PAN (reference)	00128301	20.06.2017
MS1 (NIR)	00128770	20.06.2017
MS2 (Blue)	00128798	20.06.2017
MS3 (Red)	00128775	20.06.2017
MS4 (Green)	00128801	20.06.2017

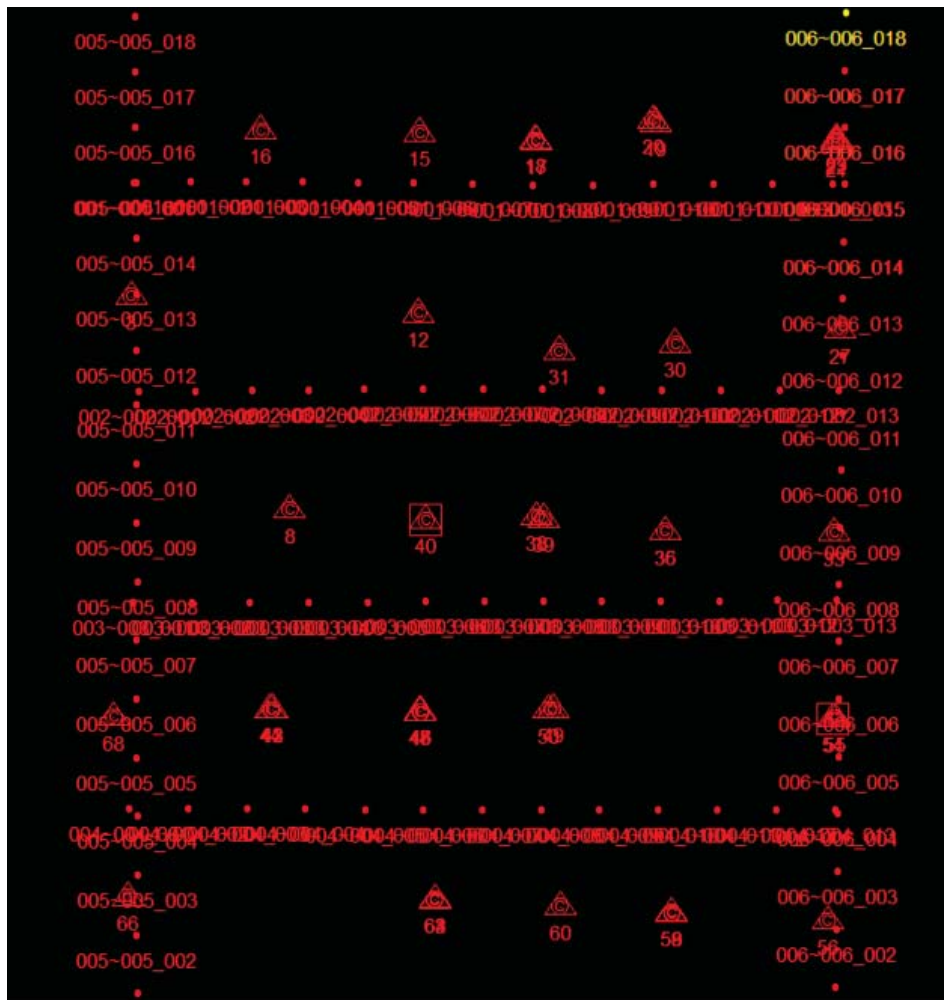
### Verification flight performed: 14 March 2024

Flight parameters of 5 cm Verification Flight – Control Points



DMC III 27542 Geometric  
Verification

Flight parameters of 5 cm Verification Flight – Check Points



Parameter	Validation Flight
GSD (cm)	5
End-lap (%)	70
Side-Lap (%)	40
Number of Exposures	88
Number of Flight Lines	4
Number of Cross Flight Lines	2
Number of Control Points	13
Number of Check Points	41
GNSS / INS	Yes

## Application

Parameter	Validation Flight
Weighting for manual measured image points (um)	3.0
Weighting for automatic measured image points (um)	3.0
Weighting for Control Points (m)	0.100/ 0.100 / 0.100
Weighting for GPS (m)	0.100 / 0.100 / 0.100
Weighting for INS (deg)	0.010 / 0.010 / 0.020
Modeling of GPS systematic residuals	YES
Bore Sight Alignment (YES/NO)	YES
Camera Self Calibration (YES/NO)	NO

## Statistics –Bundle Block Adjustment

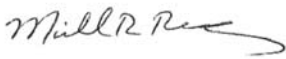
Parameter	Validation Flight
Sigma0 [ $\mu\text{m}$ ]	0.72593
Mean Std Dev Photo Position [m]	0.02936 / 0.02746 / 0.01947
Mean Std Dev Photo Attitude [deg]	0.00128 / 0.00133 / 0.00057
Mean Std Dev Control Points [m]	0.01239 / 0.01236 / 0.03029
Mean Std Dev Check Points [m]	0.01099 / 0.01178 / 0.02608
RMS Photo Position [m]	0.01505 / 0.01296 / 0.01313
RMS Photo Attitude [deg]	0.00076 / 0.00104 / 0.00086

## Statistics – Results From Independent Reference Measurements

Parameter	Validation Flight
RMS of Control Points – horizontal [m]	0.02037 / 0.01959
Max Ground Residual of Control Points – horizontal [m]	0.05749 / 0.04211
RMS of Control Points – vertical [m]	0.02722
Max Ground Residual of Control Points – vertical [m]	0.05236
RMS of Check Points – horizontal [m]	0.02153 / 0.02316
Max Ground Residual of Check Points – horizontal [m]	0.06370 / 0.04345
RMS of Check Points – vertical [m]	0.04059
Max Ground Residual of Check Points – vertical [m]	0.09644

The results of the aerial triangulation were generated with ImageStation Automatic Triangulation (ISAT), 2023, Version 16.8.0, Build 215 from Hexagon Geospatial.

Aerial Triangulation performed by

  
Michael Reading

03.19.2024  
Date